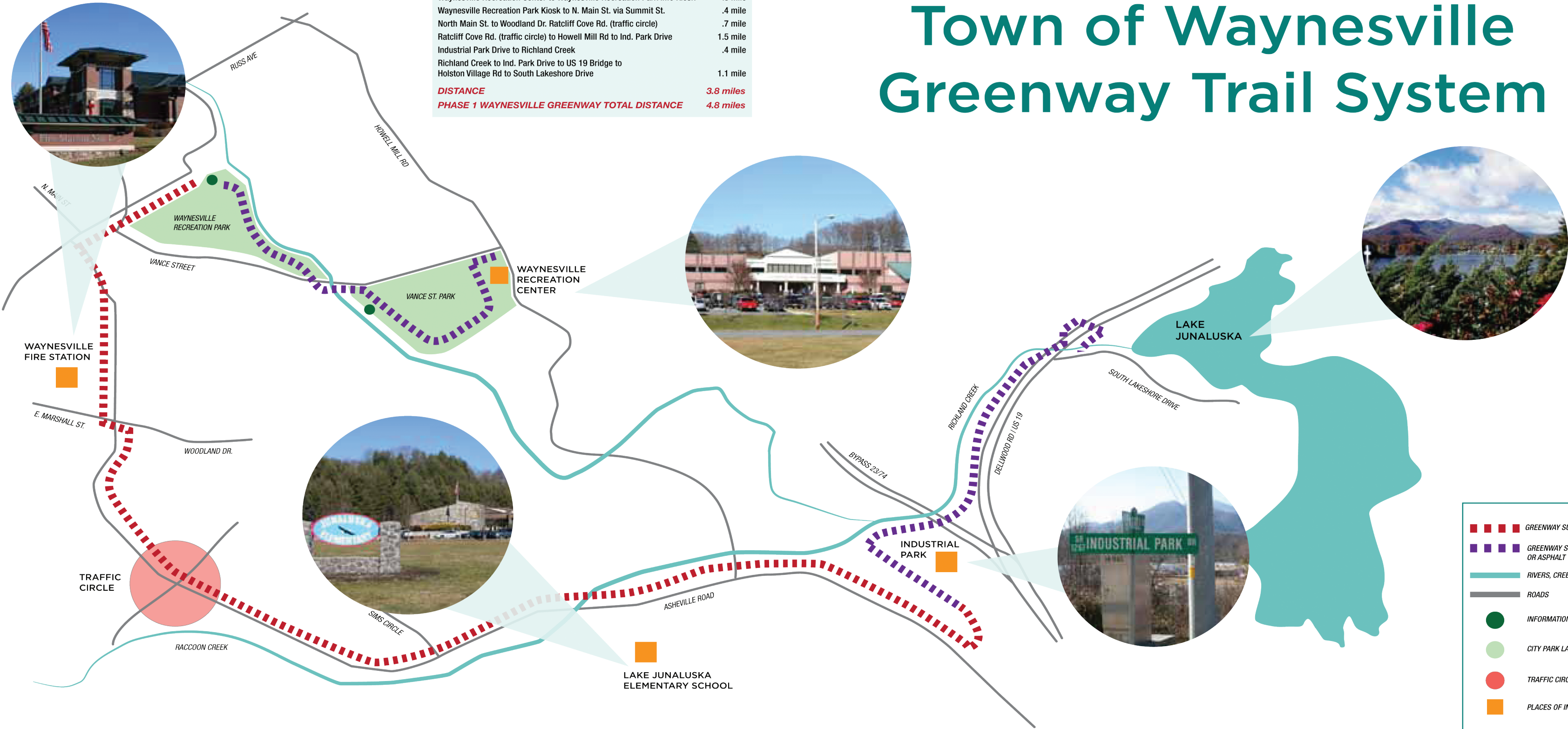










# Town of Waynesville Greenway Trail System

**GREENWAY MILEAGE CHART**

Waynesville Recreation Center to Waynesville Recreation Park Info Kiosk	.8 mile
Waynesville Recreation Park Kiosk to N. Main St. via Summit St.	.4 mile
North Main St. to Woodland Dr. Ratcliff Cove Rd. (traffic circle)	.7 mile
Ratcliff Cove Rd. (traffic circle) to Howell Mill Rd to Ind. Park Drive	1.5 mile
Industrial Park Drive to Richland Creek	.4 mile
Richland Creek to Ind. Park Drive to US 19 Bridge to Holston Village Rd to South Lakeshore Drive	1.1 mile
<b>DISTANCE</b>	<b>3.8 miles</b>
<b>PHASE 1 WAYNESVILLE GREENWAY TOTAL DISTANCE</b>	<b>4.8 miles</b>



-  GREENWAY SURFACE IS CONCRETE
-  GREENWAY SURFACE IS GRAVEL OR ASPHALT
-  RIVERS, CREEKS, LAKES
-  ROADS
-  INFORMATION KIOSK
-  CITY PARK LAND
-  TRAFFIC CIRCLE
-  PLACES OF INTEREST

